
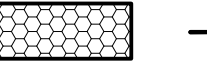




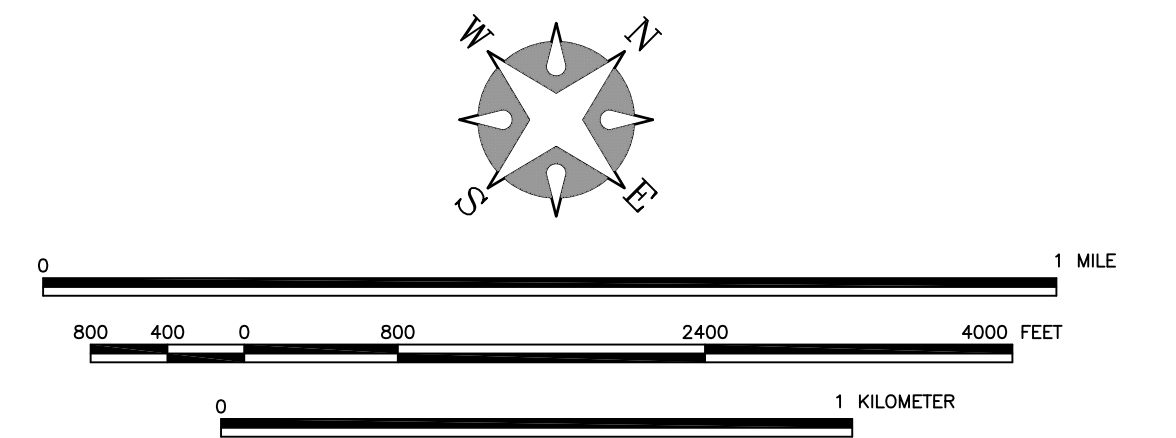
ZONING CLASSIFICATIONS

- | | |
|--|--|
| AAAA - RESIDENTIAL DISTRICT (90,000 SQ. FT.) | CR-L - COMMERCIAL RETAIL DISTRICT |
| AAA - RESIDENTIAL DISTRICT (1 ACRE) | AR - ADMINISTRATION AND RESEARCH DISTRICT |
| AA - RESIDENTIAL DISTRICT (30,000 SQ. FT.) | CLI - CAMPUS-TYPE LIMITED INDUSTRIAL DISTRICT |
| A - RESIDENTIAL DISTRICT (15,000 SQ. FT.) | CLI-X - MODIFIED CAMPUS-TYPE LIMITED INDUSTRIAL DISTRICT |
| B - RESIDENTIAL DISTRICT (10,000 SQ. FT.) | LIM - LIMITED INDUSTRIAL DISTRICT |
| C - RESIDENTIAL DISTRICT (6,000 SQ. FT.) | LIM-X - MODIFIED LIMITED INDUSTRIAL DISTRICT |
| APT-LR - APARTMENT HOUSE DISTRICT | HVY - HEAVY INDUSTRIAL DISTRICT |
| APT-HR - APARTMENT HOUSE DISTRICT | EX - EXTRACTION DISTRICT |
| AD - ATTACHED DWELLING DISTRICT | VC-1 - VILLAGE COMMERCIAL DISTRICT 1 |
| MHP - MOBILE HOME PARK DISTRICT | VC-2 - VILLAGE COMMERCIAL DISTRICT 2 |
| CCRC - CONTINUING CARE RETIREMENT COMMUNITY | VC-3 - VILLAGE COMMERCIAL DISTRICT 3 |
| CR-H - COMMERCIAL RETAIL DISTRICT | VC-4 - VILLAGE COMMERCIAL DISTRICT 4 |

OVERLAYS

- | | |
|---|--------------------------|
|  | - INSTITUTIONAL DISTRICT |
|  | - RECREATIONAL DISTRICT |
|  | - RDD-1 SUB-DISTRICT |
|  | - RDD-2 SUB-DISTRICT |

REV.	DATE	DESCRIPTION
12	9/18/2015	REVISED B-RES/CR-H DISTRICTS ON ROBERTS AVE PER ORDINANCE 951
11	9/18/2015	EXTENDED INSTITUTIONAL OVERLAY PER ORDINANCE 950
10	6/16/2014	REVISED A PORTION OF THE CLI DISTRICT TO AD PER ORDINANCE 942
9	3/10/2014	ADDED VC-4 PER ORDINANCE # 930
8	3/26/2013	AMEND VC-3: PARCEL ON SUNNYBROOK ROAD - PER ORDINANCE # 924 REVISIONS TO PROPERTY LINES - S/LD #03-11, #04-11 & #06-11
7	3/16/2012	GENERAL MAP MAINTENANCE - ANDORRA GLEN CT., VILLAGE WAY, SILO RUN, QUARRY ROW, MARBLE HILL
6	1/24/2012	ADDED VC-3 PER ORDINANCE # 914
5	1/5/2009	GENERAL MAP REVISIONS PER ORDINANCE # 820 & 873
4	5/7/2008	ADDED VILLAGE COMMERCIAL DISTRICT
3	2/5/2008	ADDED RIVERFRONT DEVELOPMENT DISTRICT
2	3/27/05	REVISIONS TO PROPERTY LINES FOLLOWING SUBDIVISION, P.P. 65-00-10720-015 BLOCK 41, UNIT 076
1	6/29/04	GENERAL REVISIONS TO MAP PREPARED BY CKS ENGINEERS, INC. LISTED AS ADOPTED BY ORDINANCE #769 ON 3/27/03 (REF. NO. 5400-65) NOTED AS LAST REVISED 6/12/03 PER ORDINANCE #773. ADDITIONAL REVISIONS MADE PER ORDINANCE #775 AND #790.



ZONING MAP
WHITEMARSH TOWNSHIP
Montgomery County, Pennsylvania